

10-2007

Alaskan Caver, Volume 27, No. 4, October 2007

Carlene Allred

Follow this and additional works at: https://digitalcommons.usf.edu/alaskan_caver

Recommended Citation

Allred, Carlene, "Alaskan Caver, Volume 27, No. 4, October 2007" (2007). *Alaskan Caver*. 103.
https://digitalcommons.usf.edu/alaskan_caver/103

This Article is brought to you for free and open access by the Newsletters and Periodicals at Digital Commons @ University of South Florida. It has been accepted for inclusion in Alaskan Caver by an authorized administrator of Digital Commons @ University of South Florida. For more information, please contact digitalcommons@usf.edu.

THE ALASKAN CAVER



Volume 26, Number 4

October, 2006

THE ALASKAN CAVER

EDITOR: Carlene Allred
2525 Fourth Ave
Ketchikan, Alaska 99901
hm: 907 225-1116
carleneallred@kpunet.net

PRESIDENT: David Love
6740 Marguerite
Juneau, AK 99803

VICE PRESIDENT: David Valentine
11976 N. Tongass Hwy
Ketchikan, AK 99901
hm: 907 225-2289

SECRETARY/TREASURER:
David Love
6740 Marguerite
Juneau, AK 99803

CONSERVATION: Steve Lewis
Box 53
Tenakee Spr, AK 99841
tenakeetwo@yahoo.com

CAVE RESCUE: Gary Sonnenberg

TONGASS CAVE PROJECT:

Pete Smith
PO Box WWP
Ketchikan, AK 99950
hm: 907 846-5223
waleswood@starband.net

Steve Lewis
Box 53
Tenakee Spr, AK 99841
tenakeetwo@yahoo.com

Kevin Allred
2525 Fourth Ave
Ketchikan, AK 99901
hm: 907 225-1116
carleneallred@kpunet.net

THE ALASKAN CAVER (ISSN 0735-0481) is the periodic publication of the Glacier Grotto of the National Speleological Society (NSS).

Back issues are available from the Glacier Grotto secretary for \$2.50 each. Materials not copyrighted by individuals or by other groups may be used by NSS publications provided credit is given to the author and to *The Alaskan Caver*. Opinions are not necessarily that of *The Alaskan Caver*, the Glacier Grotto or the NSS. The editor welcomes contributions such as letters, trip reports, cave reports, photos, cartoons, stories, cave maps, etc.

Annual dues are \$15 per individual and \$20 per family or organization. *The Alaskan Caver* is included in the membership fee. For an additional \$8, six *The Alaskan Cavers* will be sent overseas via airmail. Send dues to the treasurer.

TABLE OF CONTENTS

2002 Kosciusko/Heceta Expedition, by Kevin Casey	page 2
Double Trouble Cave map	page 4
Double Trouble report	page 5
Cave 98 report and map	page 5
Club the Club report and map	page 6
Slot Machine report	page 6
Scenes from the 2004 Kosciusko Expedition	page 7
Slot Machine Cave map	page 8
Short Rope Pit map	page 11
Thunder Pit map	page 13
Byron Glacier Cave, by Gwen Herrewig	page 14

2004 KOSCIUSKO/HECETA EXPEDITION

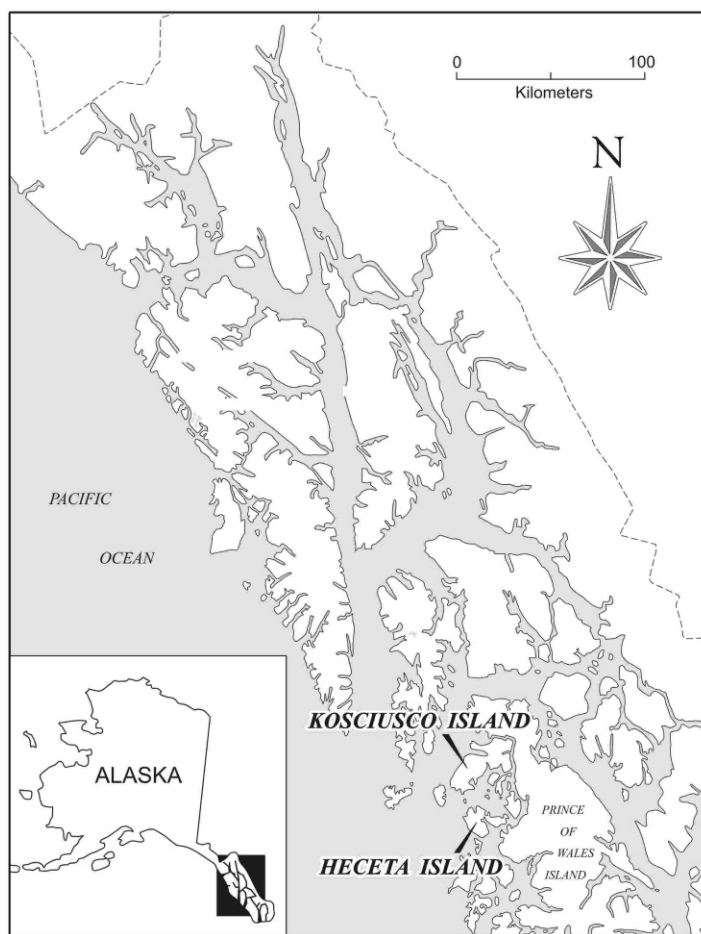
by Kevin Casey

Unfortunately there is yet to be a report of our 2004 expedition to appear in the pages of the Caver and it is to correct this great oversight that I now sit down to write. That years work occurred between June 14th and July 7th. Nine new caves were discovered (and, as it turns out, rediscovered) and surveyed. Several survey days

were also spent in Icy Fate, pushing that cave by almost 1,000 ft. GPS co-ordinates were collected for new karst features on Heceta and Kosciusko Islands as well as for many of the previously known features on Heceta Island.

The expedition began with a three day clinic with British Columbia Cave Rescue, headed by Phil Whitfield. Mr. White provided an entertaining description of this event in a previous Caver, so I'll spare my audience my dry account, except to say that the six fellows from BC were very professional and very

(continues on page 3)



Front cover: Kyle and Jennifer Schehr in the entrance of the Byron Glacier Cave.
See article on page 14. Photo by Gwen Herrewig.

Back cover: Vice President David Valentine's new bride, Rebecca. Photo by David Valentine.
Inset photo of the Valentines by C. Allred

knowledgeable and I for one benefited immensely from the course. Attending were myself, Felicie Andersen, Bjarne Knudsen, Sarah Cervone, Steve Lewis, Rachel Myron, Dan Monteith, Tyson Lee, Ryan Eklund, Bruce White and Jason Lachniet.

The first week was spent on Kosciusko. With helicopter support we set up a camp near the end of the road on the north side of Mt. Francis at about 900 ft elevation. Several muskegs around that area provided the acidic waters responsible for a weeks worth of caving. I had been to this area in 2003 on reconnaissance and we were immediately able to send groups off to the known caves of the area. Jason, Bjarne and Felicie investigated a two insurgence pits off a muskeg to the northwest of camp. This cave, originally known as Double Drop but now infamously remembered as Double Trouble Cave, netted 149 meters of surveyed passages, descending to a depth of 67 meters. "Double Trouble" refers to an incident which occurred on the second survey trip in this cave. While ascending the steep and loose crawl at the bottom of the entrance pit at the end of the day, Felicie knocked loose a large slab of breakdown, which slid downhill and chocked itself quite securely in the passage, trapping Bjarne below. Jason and Felicie both tried to move the large rock, even setting up a three-to-one haul system but quickly realized that they needed more muscle power. A call went out and soon the rest of the expedition descended on Double Trouble. If I recall correctly, it was eventually a nine-to-one advantage with two stout fellows hauling away that succeeded in freeing the guilty boulder. Bjarne managed to stay cool as a cucumber during his four or more hours of imprisonment. He even managed to nap while the rest of us labored to free him. So it goes.

Steve and Sarah started out in a second insurgence cave, this one practically within spitting distance of camp, which began with some horizontal passage through a karst window. Further descent into the cave required rigging two drops and negotiating the tools of some previous intrepid explorers. Parties unknown had, at some point in the past, expended considerable effort in making many meters of hand tied cable ladder and rigging them down some wet and vertical passages. Some of this junk was still in place, still more had washed down and piled up at the sump. These artifacts led the cave to be named "Badder Ladder Cave." It turns out the ladder tiers weren't the only previous explorers of this cave either. Deep in the cave, while putting in a bolt to negotiate drop, Steve found a previously installed 8mm self drilling anchor. It



Tyson Lee dropping the pit in Badder Ladder Cave. It had originally been rigged with a rope ladder, which fell off the chockstone and dropped to the floor when Steve rerigged it. Photo by Steve Lewis.

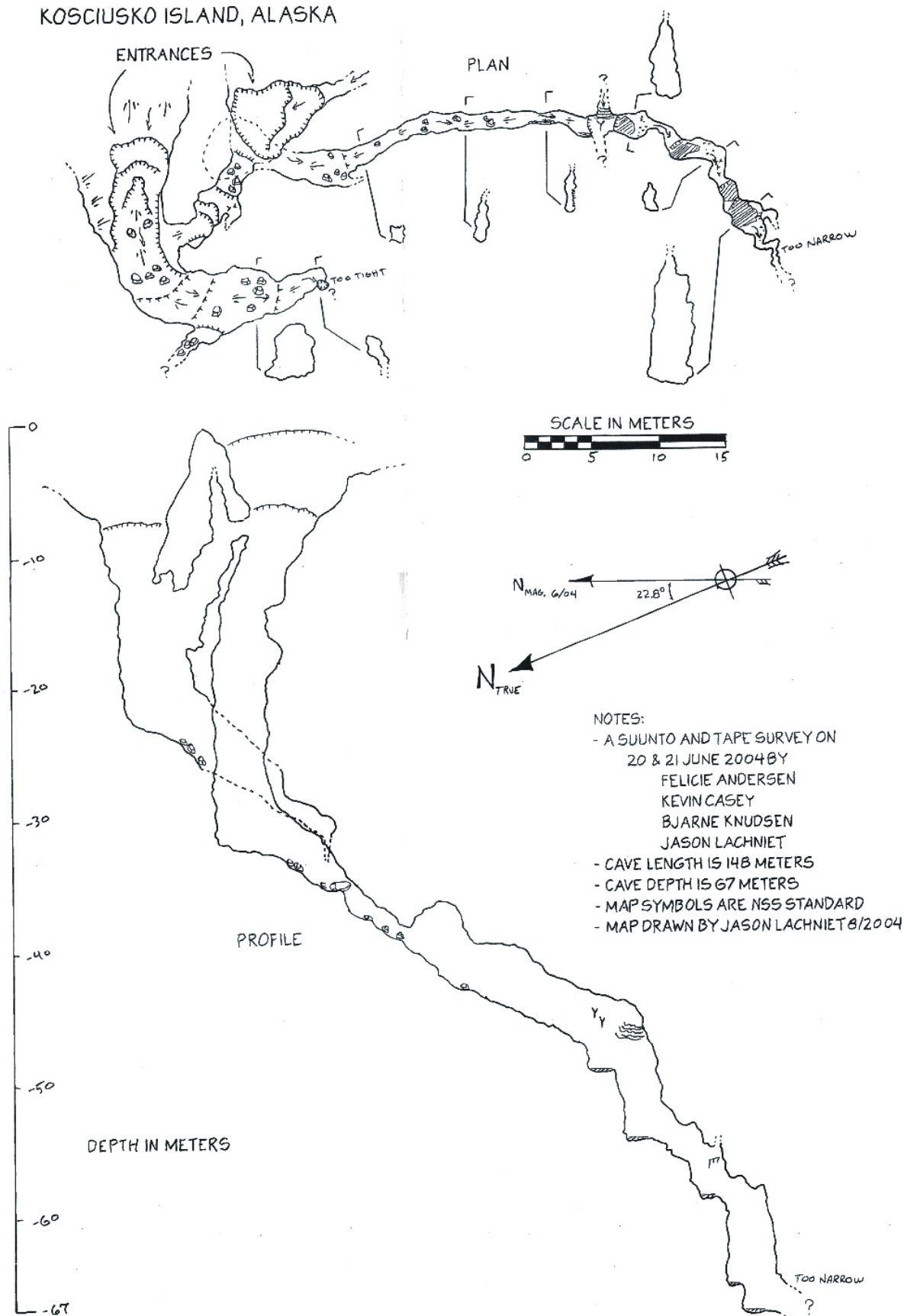
appears that the 1999 expedition members who hiked down into this drainage for a day from on top of Mt. Francis did a little more than "note several large karst features in the drainage," as their report dryly states. Anyhow, it appears the cave was scooped and forgotten, though Steve, Sarah and Jason, after several days of wet and, from what I remember, muddy work, managed to survey it.

Meanwhile, myself, Tyson and Ryan were given the task of picking up a series of small insurgence pits on the bench above camp. The first cave, Cave 98, netted a whopping 38.8 m of passage to a depth of 24.8 m. Next came U-Turn Pit, a steep walled sinkhole with a bedrock arch. Club the Club Cave, though more promising than the others, ended in a breakdown floored room oriented along a N-S trending fault at a depth of 22.9 m. At this point we were a bit discouraged. We had one lead left to check and it didn't seem very promising. A narrow fissure near a muskeg appeared to drop about fifty feet and there didn't seem to be any promising leads in the bottom. I dropped in to give it a look and found a tight lead dropping off to the

(continues on page10)

DOUBLE TROUBLE CAVE

KOSCIUSKO ISLAND, ALASKA



DOUBLE TROUBLE CAVE

1054-582

N 56.07047°, W133.63438°

Kosciusko Island, Tongass National Forest, Alaska

CAVE REPORT #346

United States Forest Service

June 30, 2006, By Kevin Casey

DESCRIPTION:

Double Trouble Cave is an insurgence cave adjacent to a muskeg on the north side of Mt. Francis. Members of the 1998 Kosciusko Island expedition who descended into the area from their alpine camp on Mt. Francis first noted the cave and several others in the vicinity. Whether or not they entered the cave is unknown, though they did not leave any trip reports or survey notes. Barbara Morgan noted the cave again in her expedition report for the 2002 Kosciusko Island Expedition. She and Dan

Monteith made a day trip to the area and noted many of the same features as were reported by the previous expedition but being limited by time they were unable to enter the cave. Finally, the 2004 expedition was able to spend a week in the area and the cave was explored and surveyed at that time by Jason Lachniet, Bjarne Knudsen, Felicie Anderson and myself.

The cave has two parallel pits connected by a small window at about 12m. The northern pit becomes too tight at 30m, while the southern pit bottoms out at 30m and leads, after a small crawl over breakdown to a narrow vadose canyon passage which becomes too narrow at 67m. The survey was completed on June 21st, 2004, yielding a total of 148m of cave passage at a depth of 67m.

On the second day of survey, a large breakdown slab slid from the bottom of the southern pit and lodged in the narrow crawlway, trapping Bjarne Knudsen in the passage below. Try as they may, Jason and Felicie were unable to move the rock, even with a 3:1 haul system. Jason exited the cave and summoned other expedition members to assist. After several hours work, the rock was removed with a 9:1 haul and the strength of several stout fellows.

MANAGEMENT RECOMMENDATIONS.

The vertical nature of the cave limits visitation to those vertically proficient. This cave should be afforded the normal protections as stipulated in the Tongass Land Management Plan as befitting a Significant Cave. Special consideration need also be made considering the caves close proximity to a nearby FS road

CAVE 98

1054-583

N56.07175°, W133.63930°

Kosciusko Island

Tongass National Forest, Alaska

Cave Report #347

United States Forest Service

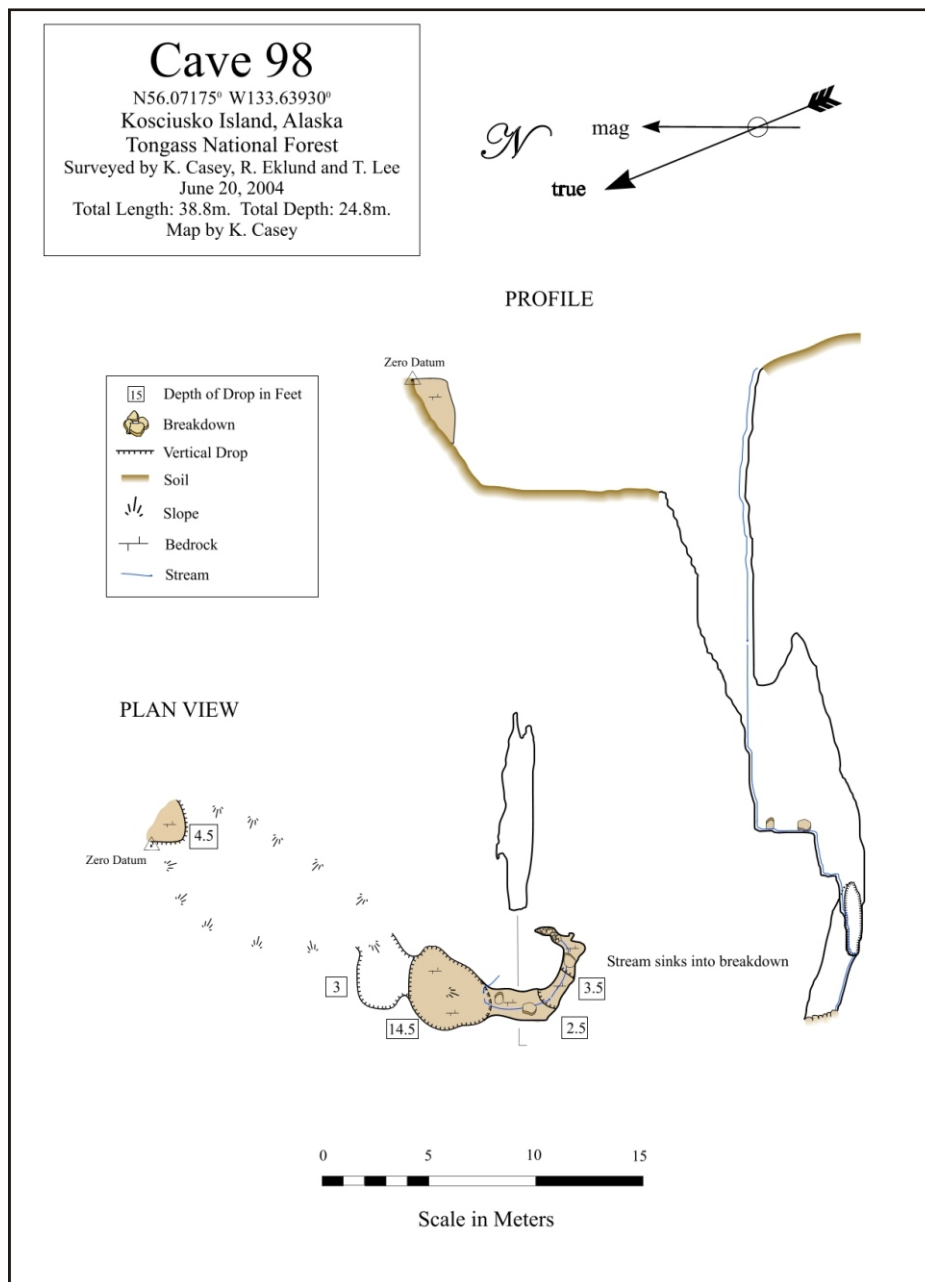
June 30, 2006, by Kevin Casey

DESCRIPTION:

Cave 98 is a small insurgence pit adjacent a muskeg on the north side of Mt. Francis. I discovered this cave in 2003 while reconnoitering the area with Sarah Cervone in preparation for the 2004 expedition. Myself, Tyson Lee and Ryan Eklund on June 20, 2004, surveyed the cave to a depth of 24.8m, where the narrow passage ended in a breakdown choke.

MANAGEMENT RECOMMENDATIONS:

This cave should be afforded all the protections appropriate for a Significant Cave as outlined in the Tongass Land Management Plan.



CLUB THE CLUB CAVE

Kosciusko Island, Alaska, Tongass National Forest
N56°04.216 W133°38.143
Cave Report #349
By Kevin Casey

DISCOVERY

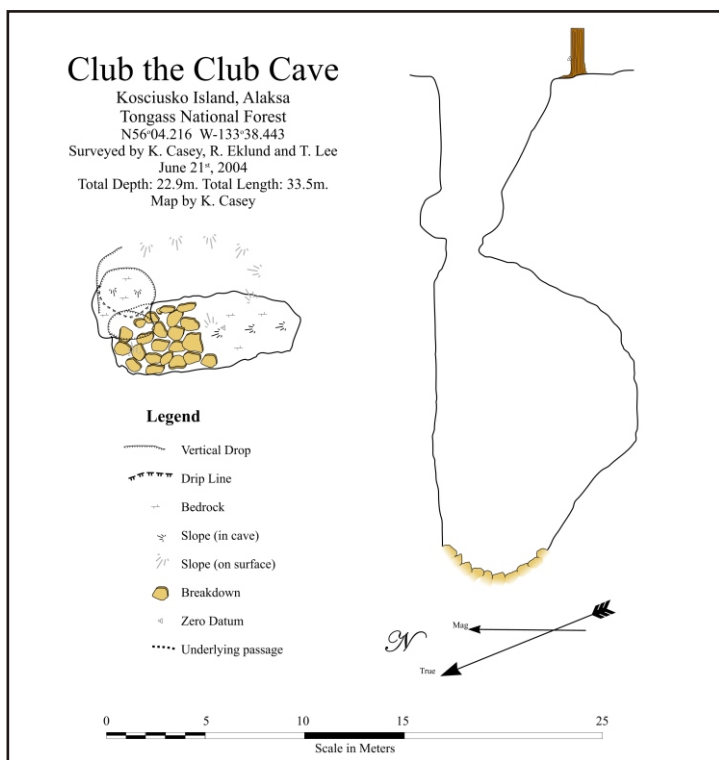
Club the Club Cave was discovered by Kevin Casey and Sarah Cervone in August of 2003 while doing reconnaissance for the 2004 expedition.

DESCRIPTION

Club the Club Cave is located on the edge of a forested wetland/muskeg complex on the north side of Mt. Francis at an elevation of 280m. It is formed in Silurian Heceta Limestone and seems to have originated as a vadose insurgence draining water from the nearby muskeg. The entrance, a vertical pit, is located in a steep walled sinkhole and provides access to a large room floored with breakdown and oriented along a N-S trending fault.

MANAGEMENT

This cave should be afforded the normal protections befitting a significant cave as outlined in the 1997 Tongass Land Management Plan and subsequent amendments and revisions. The entire bench upon which Club the Club Cave is found is high vulnerability karst as well.



SLOT MACHINE CAVE

1054 586
Kosciusko Island, Alaska, Tongass National Forest
N56°04.039 W133°38.315
Cave Report #348
By Kevin Casey

DISCOVERY

Slot Machine Cave was discovered by Kevin Casey and Sarah Cervone in August, 2003 while doing reconnaissance for the 2004 expedition.

DESCRIPTION

Slot Machine Cave is located on the north side of Mt. Francis at an elevation of 280m. It is formed in massive Silurian Heceta Limestone.

The cave begins as a long, narrow fissure on a timbered bench below a line of muskegs and forested wetlands. Though the entrance pit does not take water now at normal flows, it appears that it may have been a paleo-insurgence point but the surface water was subsequently pirated by an upstream sinkhole, the waters of which appear to enter the cave at a depth of 25m. After the entrance drop, a narrow slot leads to a series of small, tight pitches which eventually lead to a small room with water coming in from a too tight fracture in the ceiling. This water runs down a channel in the floor, then drops off into the 45m "Pay-out Pit". This pit joins with two other domes that appear to lead up to and correspond to neighboring surface depressions. A vadose canyon leads down from the bottom of the pit and eventually intersects an older phreatic passage which has developed a distinct "key-hole" cross-section. Some sections of this passage contain small speleothems. After several meanders the passage opens up into "Down and Out Hall," a larger room with thick mud banks along both walls. The ceiling slowly lowers after that and the passage ends in a sump.

There are several potential leads, one leading up the phreatic tube which ends in a sand dig. There are several small leads further down which might prove promising as well.

MANAGEMENT RECOMMENDATIONS

This cave should be afforded the normal protections befitting a significant cave as outlined in the 1997 Tongas Land Management Plan and subsequent amendments and revisions. The entire bench upon which Slot Machine is found is high vulnerability karst as well.

SCENES FROM THE 2004 KOSCIUSKO EXPEDITION




*Bjarne Knudsen and Steve Lewis in Badder Ladder Cave,
photo by Tyson Lee.*



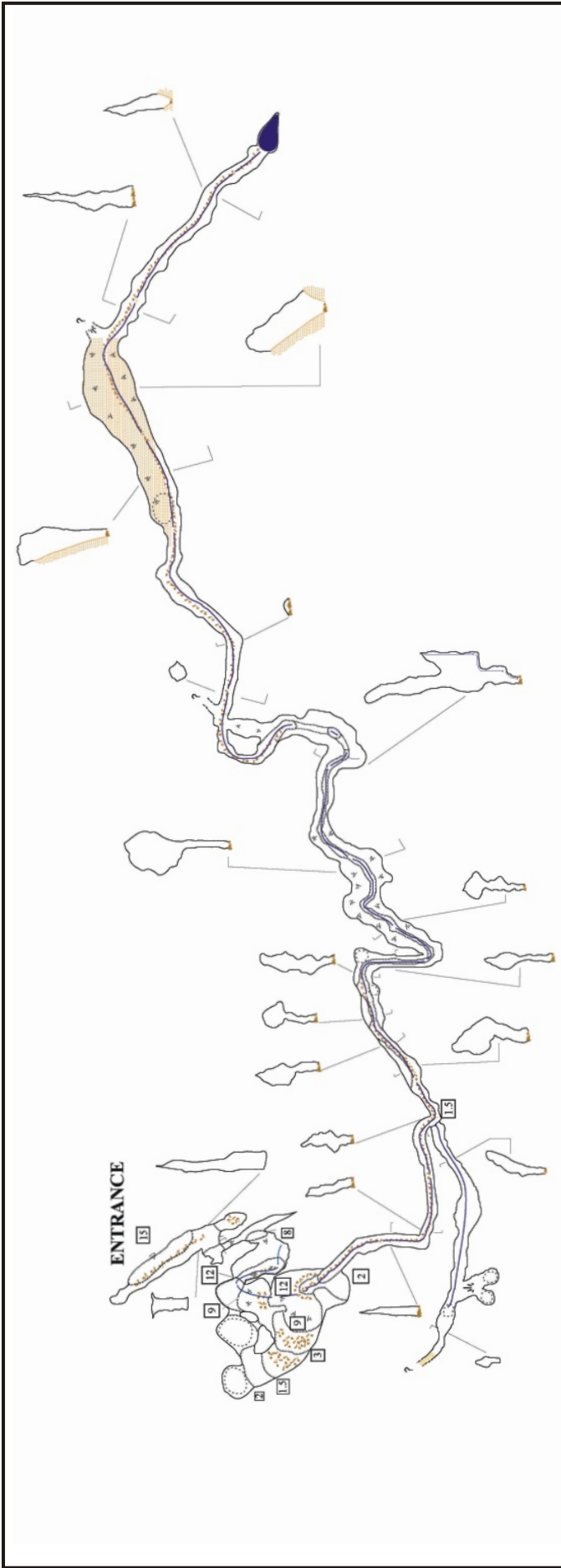
*Top Right- Steve Lewis coming out of Icy Fate Cave,
photo by Tyson Lee.*



*From left to right: Tyson Lee, Sarah Cervone, Jason Lachniet, Kevin Casey, Steve Lewis, Ryan Eklund, Felicia Anderson and Bjarne Knudsen.
Photo by Steve Lewis.*



*Bjarne Knudsen in Badder Ladder Cave,
photo by Steve Lewis.*

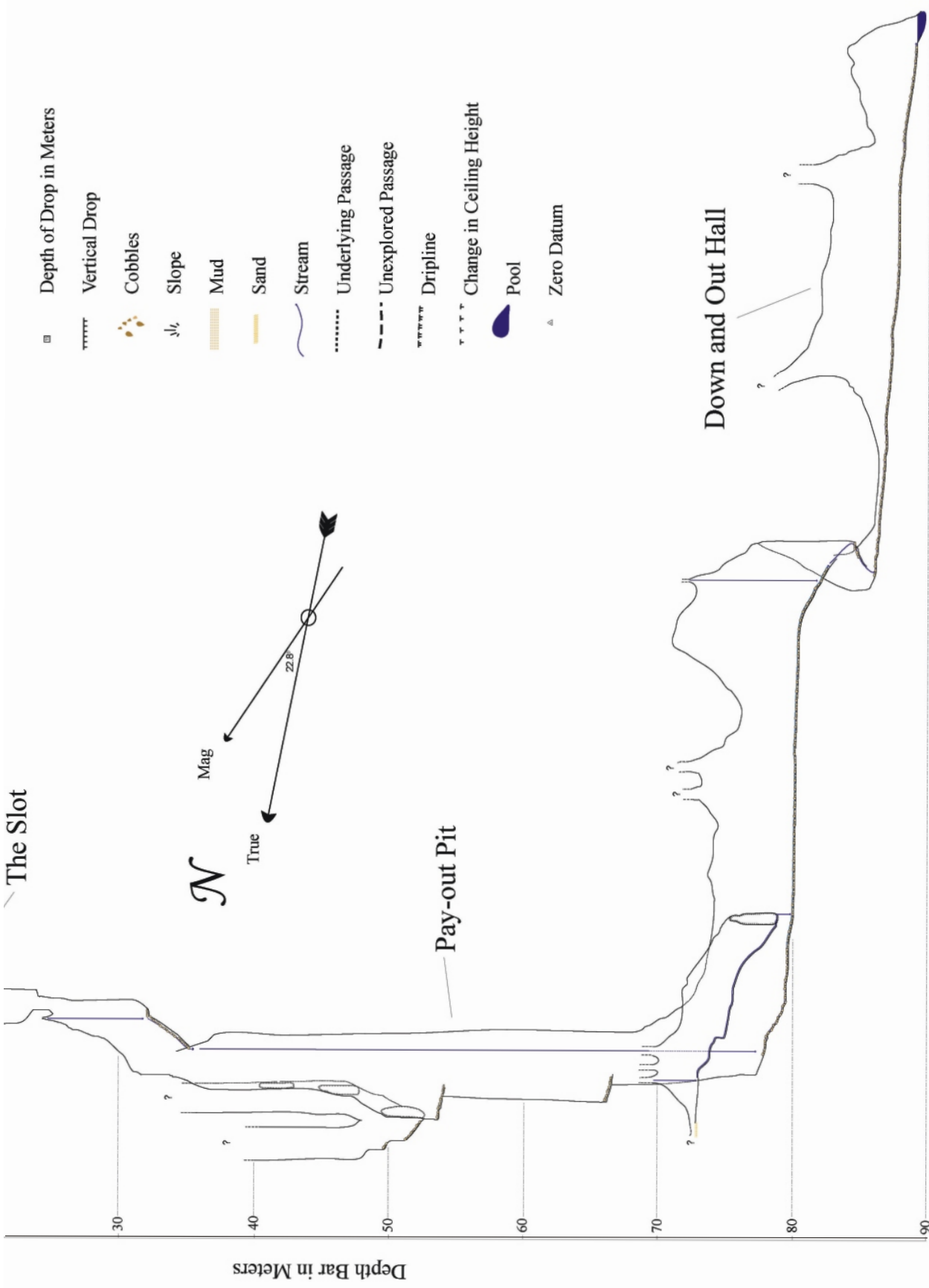


Slot Machine Cave


Kosciusko Island, Alaska
Tongass National Forest
N 56°04.039 W 133°38.315
Surveyed by K. Casey, S. Cervone, R. Eklund and T. Lee
June 21 - 23, 2004
Total Length - 221.5m Total Depth 88.5m
Map by K. Casey

LEGEND

Upper portion of Slot Machine Cave



Upper portion of Slot Machine Cave -



Kevin Casey at the top of Pay Out Pit, in Slot Machine Cave. Photo by Tyson Lee.

south. I squeezed down in and around a corner and the passage continued down. Like a good caver, I found a nearby rock and threw it in. Tink ... ta dink ... dink as it dropped out of sight. Then the whole cave began to reverberate with a dull roar which rose to a



Camp in a truck, with Mt Frances in the background. This is from the Trout Creek side of the mountain. We had most of this gear choppered over to camp, but we walked from the missing bridge at Trout Creek. Photo by Steve Lewis.

crescendo over several seconds, finally tapering off. As we would find out soon, my rock had knocked loose a bunch of loose sediment poised on a steep slope above a 45m pit, letting off a sound which reminded me of the payout on a slot machine, so the cave was named, as was Pay Out Pit. We placed some bolts and descended down the pit. At the bottom, the cave netted at least 100m of horizontal passage, much of it with a distinctive keyhole profile. Several small side leads brought in other trickles of water before the cave ended in a large muddy hall and a sump at 88.5m of depth.

The two other caves explored on Kosciusko were up on the subalpine ridge on the flanks of Mt. Francis and were discovered by Steve and Jason on a



One of the peaks of Mt. Frances, taken during the blistering hot day that Jason Lachniet and Steve Lewis climbed up high and discovered Thunder Pit. Photo by Steve Lewis.

Ridgewalk. Jason returned with Ryan and Tyson and descended to the bottom of Short Rope Pit. As the name implies, their 11mm didn't make it to bottom. Jason had a piece of 9mm which he attached, which brought them closer. If I remember correctly, a piece of webbing completed the rig and allowed them to reach the bottom at 61m. Unfortunately time was short and they had time only to note going passage and survey their way out for the day. Steve and Bjarne descended into Thunder Pit and found a snow and ice cone at the bottom which was at least 7m deep. The ice appears to have blocked off any passage in the bottom, though one tight lead beckons between the ice and limestone walls.

After Kosciusko, we moved camp to the basin below Bald Mountain on Heceta Island. We had a few goals on Heceta. The first was to begin collecting GPS data on the previously surveyed caves of Heceta. Second, due to the low water conditions, we wanted to push Icy Fate. Third, spend some time walking the ground and looking for new caves. The new caves that

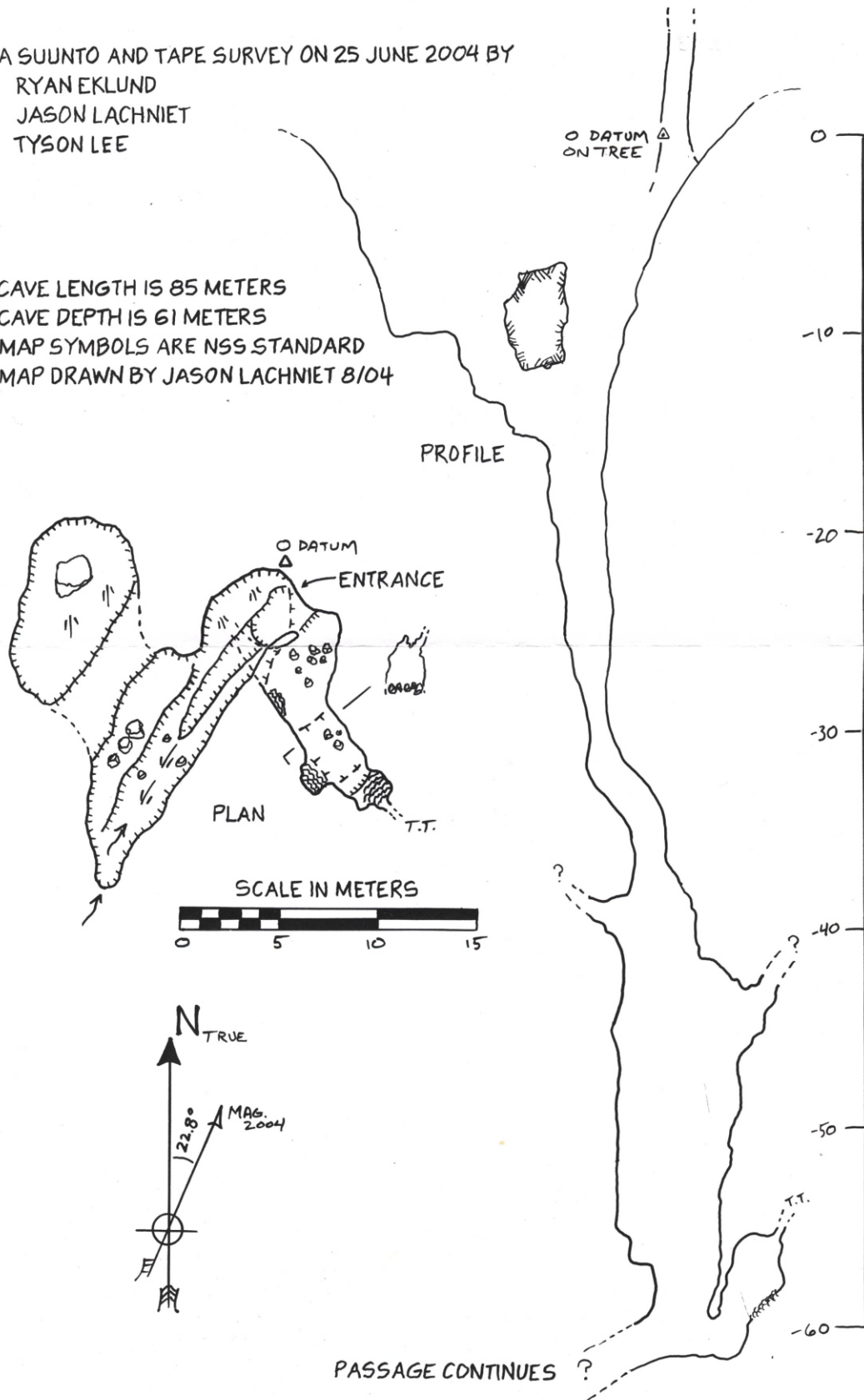
(continues on page12)

SHORT ROPE PIT

KOSCIUSKO ISLAND, ALASKA

A SUUNTO AND TAPE SURVEY ON 25 JUNE 2004 BY
 RYAN EKLUND
 JASON LACHNIET
 TYSON LEE

CAVE LENGTH IS 85 METERS
 CAVE DEPTH IS 61 METERS
 MAP SYMBOLS ARE NSS STANDARD
 MAP DRAWN BY JASON LACHNIET 8/04



2004 KOSC.... continued from page 10

were found were all small and no promising leads remain. Working with Steve to refind many of the caves from previous expeditions was a challenging job. First finding the cave, then consulting old maps and reports, then the head scratching begins. Is this Texas Pit? Or Mangan Roomen? On the larger caves of course the task was simple, but locating and distinguishing the smaller (on Heceta scale) features proved to be challenging.

The greatest accomplishment on Heceta was the extensions and explorations made in Icy Fate. Two leads were pushed and around 300 m were added to the survey. Those who know the state of the Icy Fate Survey and the location of the going leads knows that just getting to them can be a challenge. The long passage leading from the bottom of the entrance pit is easy enough going in, as it gently dips down into the cave. Coming out at the end of a twelve hour survey trip, this passage magically transforms itself into a torturous series of exhausting crawls and awkward up-climbs that taxes the most resilient cavers. Then sitting in the icebox waiting for the two other tired cavers of your survey party to top the 50 m pit only adds insult to the injury. So, past this passage the cave Y's into the two going arms of the cave. Dropping off to the right from the junction is the N Survey, which descends a few drops, passes some large unmapped leads, then through large dimension and very muddy passages to Miami Beach. The beach is a clean gravel deposit adjacent a large pool. I think it's the only clean place in the bottom section of the cave and a convenient spot to sit and snack, rest, etc.

The cave continues down after that and, if this is possible, becomes more muddy, eventually bottoming out in a large pool/small lake which at higher levels is a sump. Steve, Ryan and I pushed past this pool which involved a bit of cold swimming. After the sump, passage

went up and began branching out. Only one survey day past the sump was accomplished. Who knows when next cavers will coincide with such low waters and be able to push past this?

Several large leads beckon. Jason, Bjarne and Sarah devoted themselves to the K survey. The previous surveys we had from this section of the cave were very



This is our Heceta Island Camp. We hung the tarp in back for cooking and gear storage. Most of us camped out on the road. The tent with the stove was for drying gear. Photo by Steve Lewis.

confusing. It seems a general trend that survey quality declines proportionally with depth in Icy Fate. There are several large and inviting leads in the section, most promising being the B and K surveys. Jason and his team pushed the K survey down 45m from the last survey. The passage is muddy and hard going with many promising leads going off in all directions.

A word on Icy Fate: This is a huge system and there are tons of promising leads, even in the upper sections, which were passed up by previous expeditions. This cave needs and deserves to be pushed. Unfortunately the cave is a pain the butt, and it will take a large group of very determined people to continue pushing it. The easy work there is over and the hard stuff has just begun. ¶¶

RABID BAT DISCOVERED ON POW ISLAND

According to a Juneau Empire article by Korry Keeker, dated September 22, 2006, a bat with rabies was collected near El Capitan Cave in July of this year. A team of bat researchers were catching bats using mist nets, and tagging them with transmitters. One bat was acting erratically and was tested for rabies, with positive results. According to the article the sick bat was identified as *Keen's myotis*, a species of long eared bat found in the Pacific Northwest. The only other reported incidence of bat rabies in Alaska was in 1993 when a little brown bat from near Ketchikan was found with the disease.

INTERNET PODCAST TOUCHES ON TONGASS KARST

To access this site look for an audio dated 26-07-2006, at <http://www.nature.org/podcasts/>. Select Tongass National Forest, which is the 9th from the top. You will hear various interesting tidbits of knowledge about the Tongass, and one of these talks about the role karst plays in the rainforest. Pete Smith speaks while inside El Capitan Cave.

Thunder Pit

Kosciusko Island

Tongass National Forest, Alaska

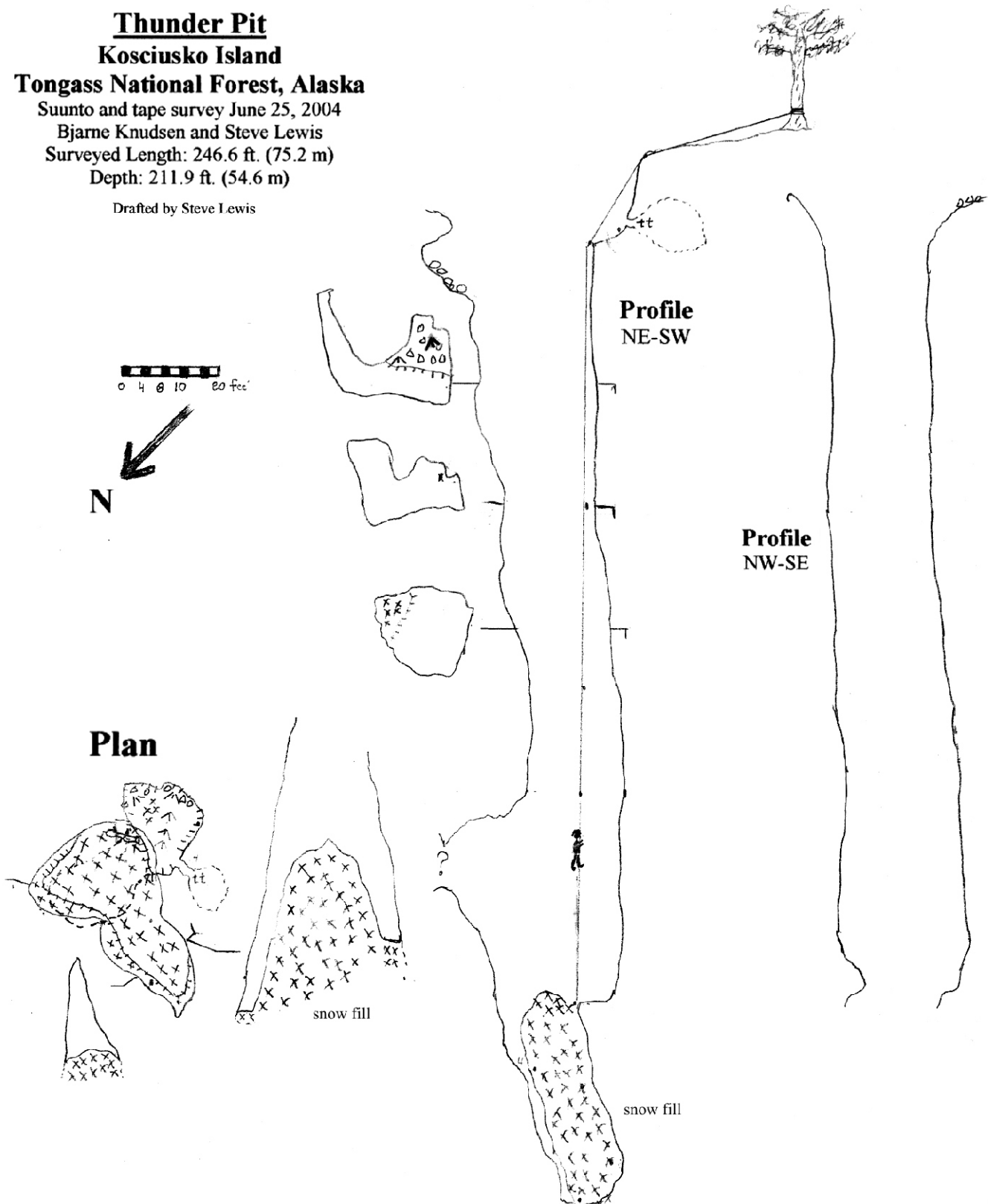
Suunto and tape survey June 25, 2004

Bjarne Knudsen and Steve Lewis

Surveyed Length: 246.6 ft. (75.2 m)

Depth: 211.9 ft. (54.6 m)

Drafted by Steve Lewis



BYRON GLACIER CAVE

By Gwen Herrewig

Feeling deprived of cave adventure; I took an interest in the little ice cave at Byron Glacier in 2004, when I moved to the Girdwood area. I made a mental note of the cave's location and hiked back from time to time to check on it. In 2005, the opening of the cave started to take shape but it was still fairly small. Entering the cave meant stooping and crawling over jagged rocks through a torrent of water.

In mid-July, 2006, I heard a rumor that the cave melted out and was quite impressive. Two of my caver friends from Wisconsin, Kyle and Jennifer Schehr, came up for a visit a perfect opportunity to hike up Byron to see the ice cave. On July 10, 2006, we set out. Jennifer and Kyle were about to experience their first glacier and ice cave. The hike took roughly an hour.

The entrance of the ice cave was big and blue. However, large shale rocks teetered over the entrance, giving way from time to time without warning. The sound of the rocks falling resembled that of breaking glass and bought the harsh reality of danger looming around the corner. The last thing I wanted was to get hit by a rock on the way in. We didn't bring our caving gear because I knew we didn't need to crawl around in the cave. I cursed myself for leaving my

helmet behind because I would have used it. We plotted a strategy to safely enter the cave by doing it fast in the most stable section of the entrance. We acknowledged it was not the best strategy, but the best we had at the time.

It turns out, Jennifer was not sure about the



Kyle Schehr at the second entrance. Photo by Gwen Herrewig

integrity of the cave and wasn't comfortable going in. At least not right away. Ice caves are not unlike rock caves although they feel quite different when you're watching the ice melt into pools of water. I could understand her apprehension. After all, this was certainly the only cave (ice or rock) that I have ever entered running.

Ultimately she decided she couldn't leave without seeing it.

Once inside, the blue ice radiated. We walked downhill negotiating large, slippery rocks and a stream of water. We took pictures. We looked at the layers in the ice and compared them to the layers in a limestone cave. The high ceiling caused our voices to echo over the sound of running water. The cave was short by anyone's standard. Just as we got to the point of absolutely needing a light it collapsed into a pile of breakdown with ice and snow.

(continues on page 15)



Jennifer and Kyle Schehr inside. Photo by Gwen Herrewig

BYRON..., cont. from pg. 14

I am especially fond of this little cave because I have been watching it develop over the past few years. Ice caves are dynamic. Often a person never sees the cave the same way twice. I suspect this cave will be melted and gone by next year at this time. Perhaps the melting will open up more caves in the future. While standing inside with my friends, it occurred to me that the experience was a unique introduction to glaciers - actually allowing them to see it from the inside.

Note: Byron Glacier is in Portage Valley, AK, part of the Chugach National Forest. The ice cave is roughly 1.75 miles from the Byron Glacier Trailhead. Many people have not found the cave because it cannot be seen from the trail's end - the opening is beyond that point and uphill toward the glacier. ¶¶



Jennifer Schehr at the entrance. Photo by Gwen Herrewig



Byron Glacier Cave entrance. Photo by Jennifer Schehr

*Left- Kyle and Jennifer Schehr look at layers in the ice.
Photo by Gwen Herrewig*

Editor's note: Gwen Herrewig is a new member of our grotto this year. We would like to welcome her and thank her for her contribution.

Below is a list of previously written articles in the Alaskan Caver about the Byron Glacier Caves.

Vol. 1, #1: Byron Glacier Caves, by Chuck Pease (1970).

Vol. 1, #2: Caves and Potential Cave areas of Alaska, by W. R. Halliday, pages 8-9 (1970).

Vol. 5, #1: Japanese Team Explores Alaskan Glaciers, by G. D. McKenzie, (1980).

Vol. 6, #6: Newby Cave, by Rich Hall (1981).

Vol. 7, #1: The Glitter of Underground Castles of Glass, by Takamine Fujiki (1982).

Vol. 7, #4: Report on Investigations of Glacier Caves in Chugach National Forest, by Masataka Izumi (1982).

Vol. 8, #1: Alaskan Caving- An Outsider's View, by Paul and Lee Stevens, P. 3 (1983).

Vol. 8, #6: Everything was Open at Byron, by J. Rockwell, p. 12 (1988).

Vol. 10, #1: Ice Caving, by Doug O'Harra. Glacier Caving- Byron Glacier, by Harvey Bowers, p.14 (1990).

The Alaskan Caver
2525 Fourth Ave.
Ketchikan, AK 99901

Address Service Requested

